

Jefferson County Bicycle Plan

Legend

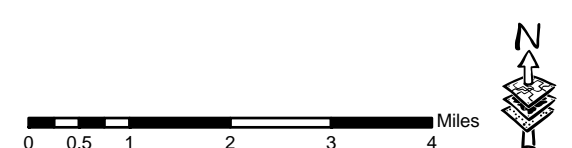
- Bicycle Route - Roadways signed or not signed for the shared use of automobiles and bicyclists without striping or pavement markings.
- Proposed Sidewalk
- Sidewalk - A hard surface path between four and eight feet in width for use by bicyclists and pedestrians and is physically separated from motor vehicle traffic on at least one side of the street.
- Proposed Paved Shoulder
- Paved Shoulder - A paved shoulder of at least four feet in width.
- Proposed Bicycle Lanes
- Bicycle Lane - A portion of a paved roadway at least four feet in width that has been designated for the exclusive use of bicycles.

- Proposed Shared Use Path
- Shared Use Path - A hard surface path at least eight feet in width for use by bicyclists and pedestrians and is physically separated from motor vehicle traffic on at least one side of the street.
- Proposed Facility - Comprised of a combination of Bicycle Lanes, Paved Shoulders, or a widened outside lane where feasible.
- Loose Surface Trail

Jurisdiction Boundary

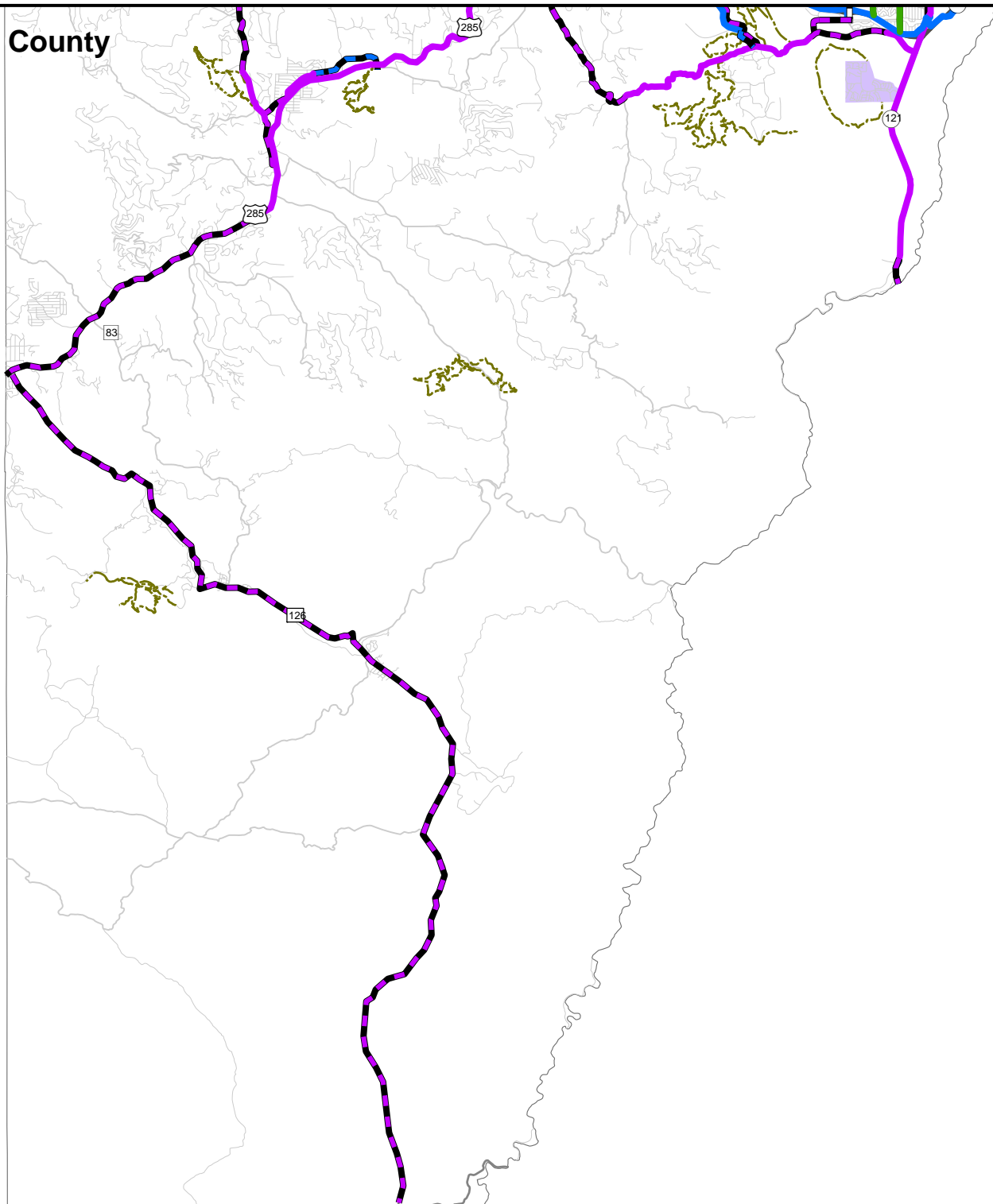
ARVADA	LAKEWOOD	WHEAT RIDGE
BOW MAR	LITTLETON	CITY AND COUNTY OF BROOMFIELD
EDGEWATER	MORRISON	CITY AND COUNTY OF DENVER
GOLDEN	MOUNTAIN VIEW	
JEFFERSON COUNTY	SUPERIOR	
LAKESIDE	WESTMINSTER	

Jefferson County
 Transportation and Engineering Division
 100 Jefferson County Parkway Suite 3500
 Golden, CO 80419
 Date: 12/20/11

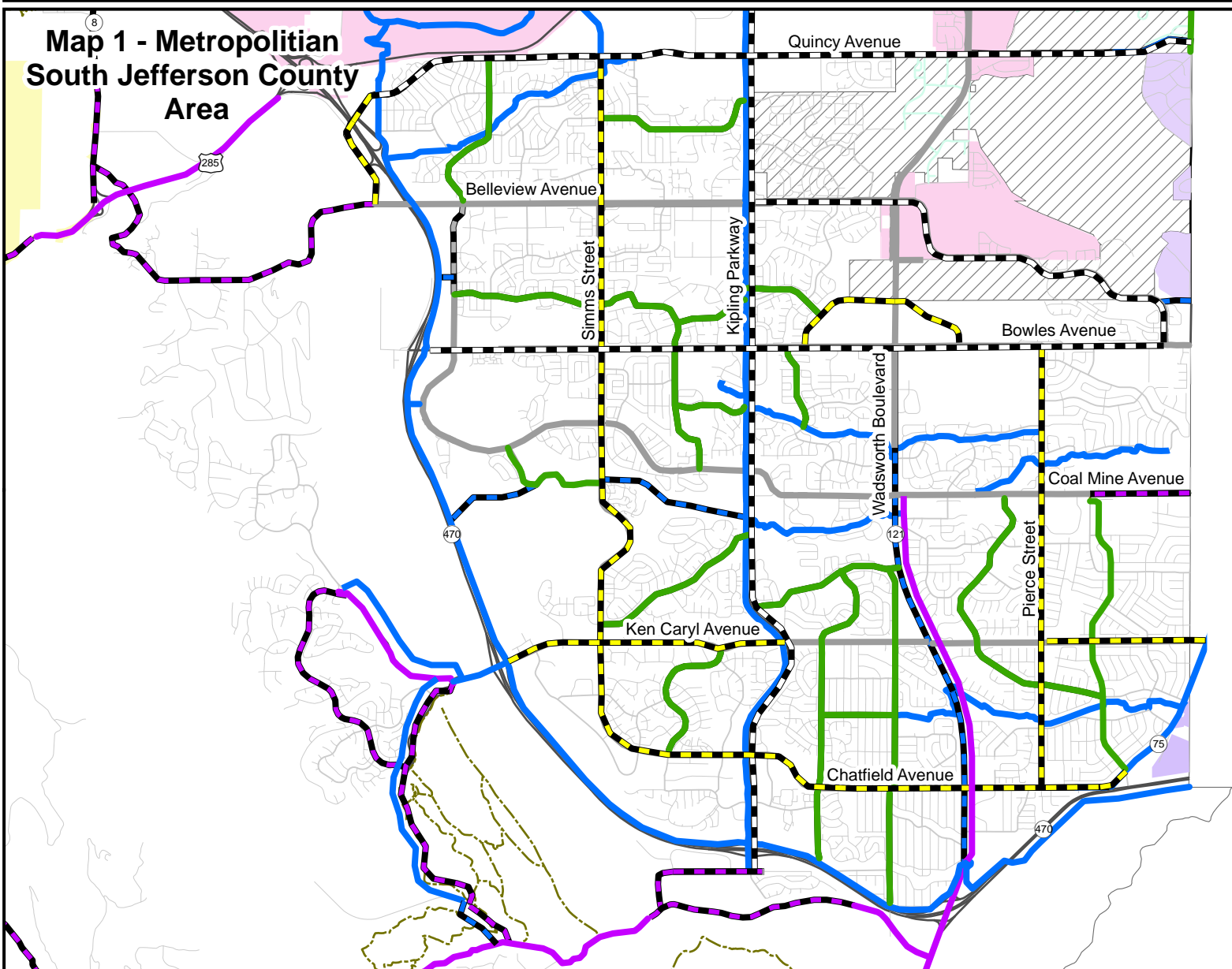


Note: Intent of plan is to depict existing or proposed on-street bicycle facilities or separate shared-use paths. Many arterial streets have attached sidewalks that are also available for use by bicyclists and pedestrians.

South Jefferson County Area



Map 1 - Metropolitan South Jefferson County Area



Jefferson County Bicycle Plan

Legend

- Bicycle Route - Roadways signed or not signed for the shared use of automobiles and bicyclists without striping or pavement markings.
- Proposed Sidewalk
- Sidewalk - A hard surface path between four and eight feet in width for use by bicyclists and pedestrians and is physically separated from motor vehicle traffic on at least one side of the street.
- Proposed Paved Shoulder
- Paved Shoulder - A paved shoulder of at least four feet in width.
- Proposed Bicycle Lanes
- Bicycle Lane - A portion of a paved roadway at least four feet in width that has been designated for the exclusive use of bicycles.
- Proposed Shared Use Path
- Shared Use Path - A hard surface path at least eight feet in width for use by bicyclists and pedestrians and is physically separated from motor vehicle traffic on at least one side of the street.
- Proposed Facility - Comprised of a combination of Bicycle Lanes, Paved Shoulders, or a widened outside lane where feasible.
- Loose Surface Trail
- Roads

Note: Intent of plan is to depict existing or proposed on-street bicycle facilities or separate shared-use paths. Many arterial streets have attached sidewalks that are also available for use by bicyclists and pedestrians.

Jefferson County
Transportation and Engineering Division
100 Jefferson County Parkway Suite 3500
Golden, CO 80419

Date: 12/20/11

Jurisdiction Boundary

- ARVADA
- BOW MAR
- EDGEWATER
- GOLDEN
- JEFFERSON COUNTY
- LAKESIDE
- LAKEWOOD
- LITTLETON
- MORRISON
- MOUNTAIN VIEW
- SUPERIOR
- WESTMINSTER
- WHEAT RIDGE
- CITY AND COUNTY OF BROOMFIELD
- CITY AND COUNTY OF DENVER

